





Legend

-  Study Area
-  Kam Shan Country Park Boundary
-  Proposed Alignment of Water Tunnel
-  Proposed Intake / Outfall Location

Landscape Resources

-  LR1 Mixed Woodland
-  LR2 Modified Water Course
-  LR3 Developed Area

Note: For the purposes of this assessment the Study Area Boundary is 500m from the proposed scheme



0 100 200 300 400M

ADI LIMITED
 INTERNATIONAL SERVICES IN ENVIRONMENTAL MANAGEMENT, PLANNING, URBAN DESIGN AND LANDSCAPE ARCHITECTURE
 10/F BANGKOK BANK BUILDING, 18 BONHAM STRAND WEST, HONG KONG
 TELEPHONE 2131 8630 FACSIMILE 2131 8609
 雅博奧頓國際設計有限公司
 國際環境管理、城市規劃及設計、園境建築顧問服務
 香港上環文咸西街十八號聯合銀行大廈十樓
 電話：(八五二) 二一三一 八六三零 傳真：(八五二) 二一三一 八六零九

Title: Landscape Resources
Project: Agreement No. CE55/2006(EP) Inter-reservoirs Transfer Scheme (IRTS) Water Tunnel between Kowloon Byewash Reservoir and Lower Shing Mun Reservoir Environment Impact Assessment Investigation

Mott MacDonald Hong Kong Limited
Scale: As shown
Figure 9.1a